


CERTIFICATE OF SURVEY
 LOTS 1033-1038*,
 LAKE SENECA SUBDIVISION,
 SE $\frac{1}{4}$, Sec. 21,
 T-9-S, R-3-W
 BRIDGEWATER TOWNSHIP,
 WILLIAMS COUNTY, OHIO
 For: Matt Stout



Santee Trail

Cocopa Trail
 60' Wide R/W

Seneca Drive
 70' Wide R/W

Seneca Drive
 70' Wide R/W

1039
 Heminger

1038
 Stout

1037
 Stout

1029
 Quiroga

1030
 Quiroga

1031
 Sulier

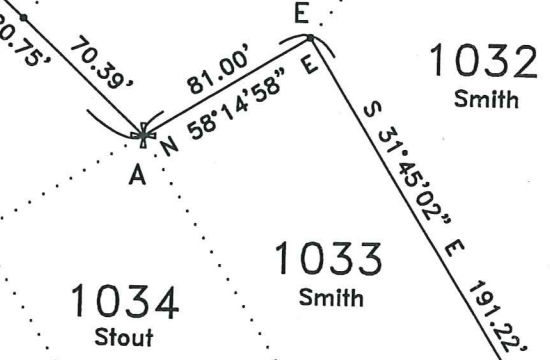
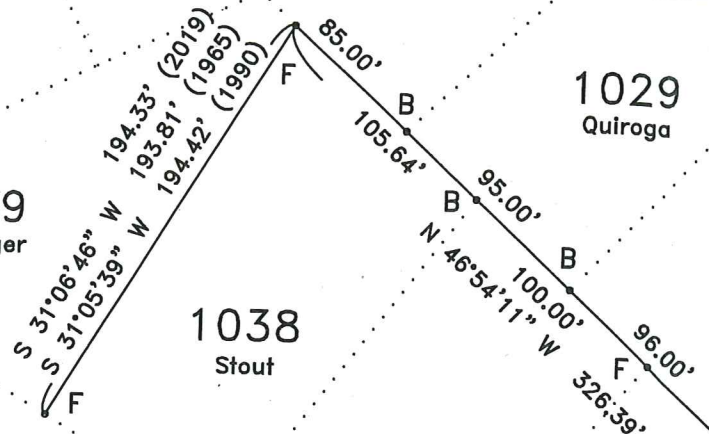
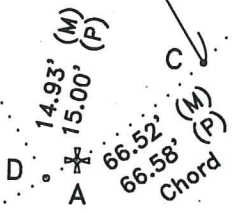
1036
 Stout

1032
 Smith

1034
 Stout

1033
 Smith

1035
 Stout



* The client only requested the side and rear lines surveyed.
 The road r/w was not verified this survey.

Lake Seneca Subdivision is recorded in Plat Book 7, Page 58
 or Slide 138a with the Office of the Williams County Engineer.

I hereby certify this to be a true copy of a survey performed
 under my supervision and to be correct to the best of my
 knowledge. I also certify that the monuments have been located
 and/or set as indicated.

Joseph D. Fenicle 10-20-19

Joseph D. Fenicle, PS
 Ohio Professional Surveyor # 8210
 Michigan Professional Surveyor #51478
 Angular By Nature, LLC
 Ohio C.O.A # 04885
 Michigan LLC: E6143N
 1566 Fairfield Road
 Adrian, MI 49221
 Date of Survey: October 20, 2019

- MONUMENT LEGEND**
- A Found Concrete Monument
 - B Found Small Diameter Iron Rod
 - C Found Severely Bent Iron Rod
 - D Found Bent Iron Rod
 - E Re-Set Found Disturbed Small Diameter Iron Rod
 - F Found #5 Rebar w/ Yellow Cap
 as Set by Dennis Bell, PS in March of 1990

